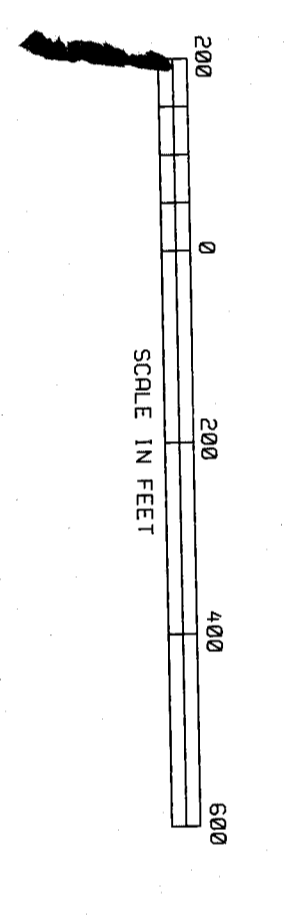




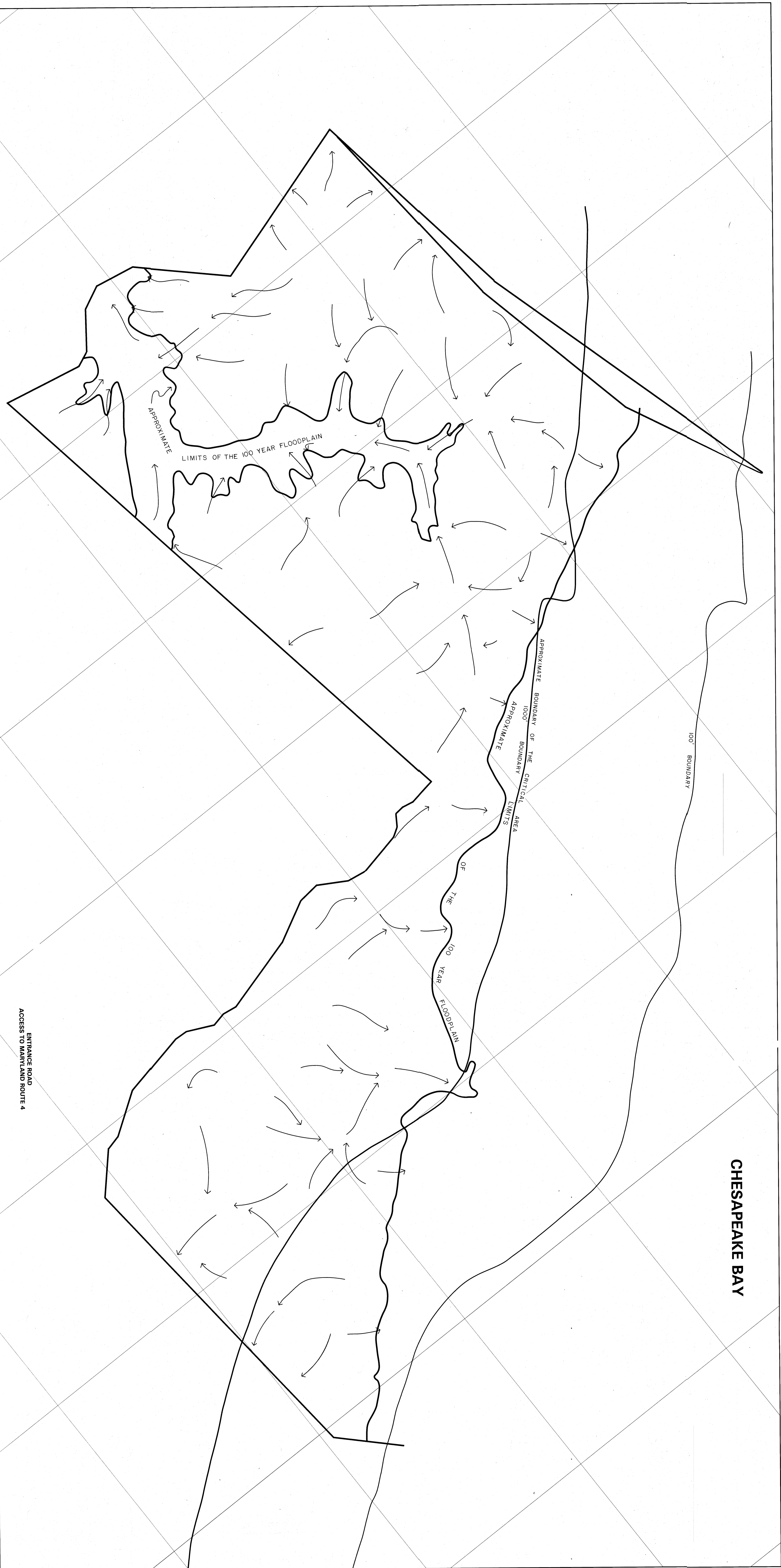
FLAG PONDS NATURAL AREA
CALVERT COUNTY, MARYLAND
 CALVERT COUNTY DEPARTMENT OF PLANNING AND ZONING



SLOPE		LIMITATIONS TO DEVELOPMENT	
1	0-3%	NONE	
2	3-8%	SLIGHT	
3	8-15%	MODERATE	
	15-30%	SEVERE	
	30-45%	SEVERE	
	>45%	SEVERE	


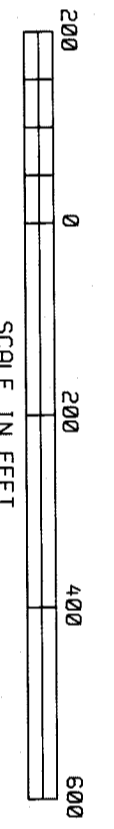
Map prepared by John E. Hench, Ph.D., December, 1980

Preparation of this survey was partially funded by the Coastal Resources Division, Maryland Department of Natural Resources, through a grant provided by the Coastal Zone Management Act of 1972, as amended, administered by the Office of Ocean and Coastal Resource Management, National Oceanic and Atmospheric Administration.



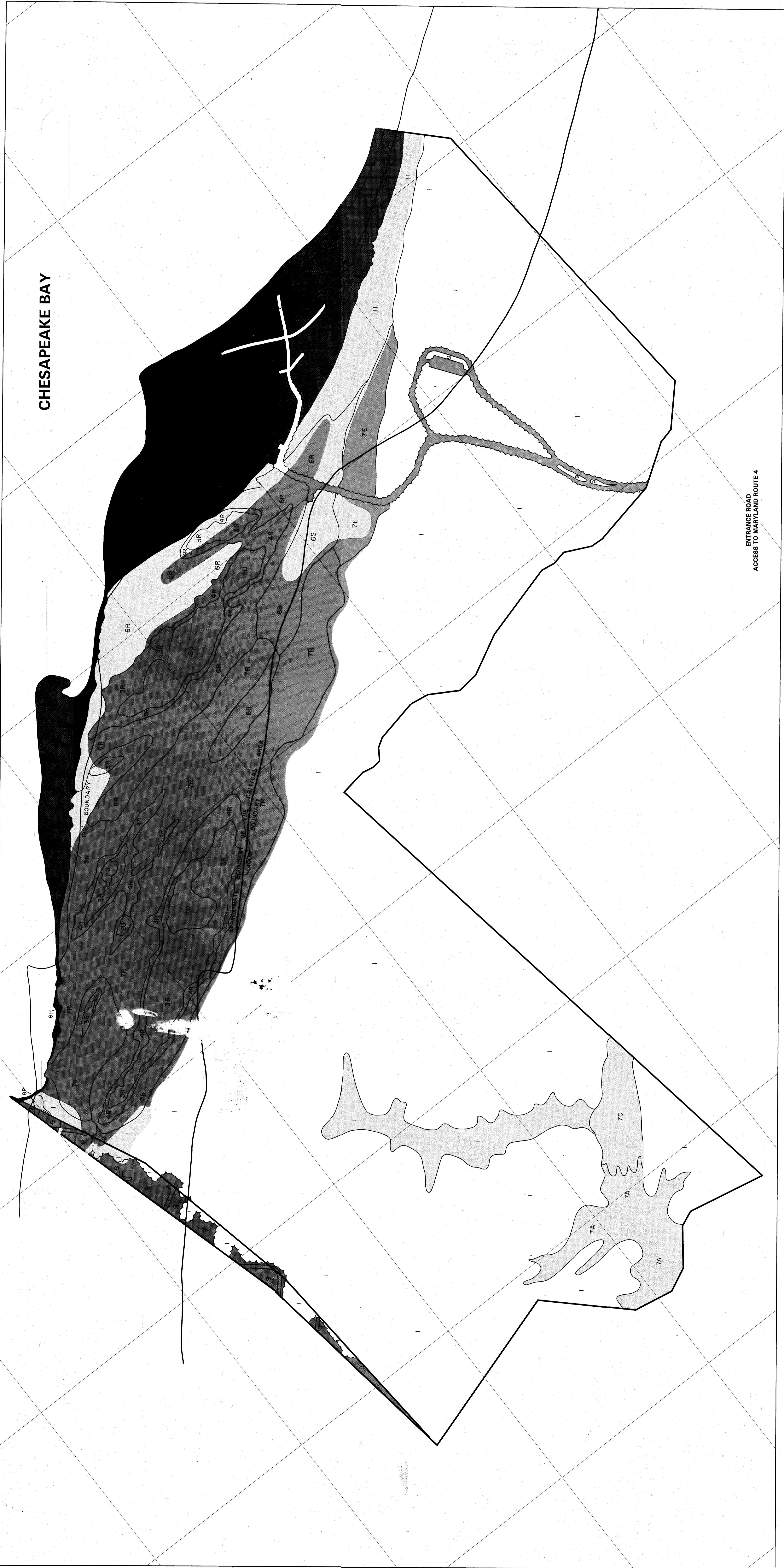
**DIRECTION OF DRAINAGE
AND
APPROXIMATE LIMITS OF THE 100 YEAR FLOODPLAIN**
MAP PREPARED BY JOHN E. HENCH, Ph.D., AND JAYNE S. HENCH
DECEMBER, 1990

**FLAG PONDS NATURAL AREA
CALVERT COUNTY, MARYLAND**
CALVERT COUNTY DEPARTMENT OF PLANNING AND ZONING



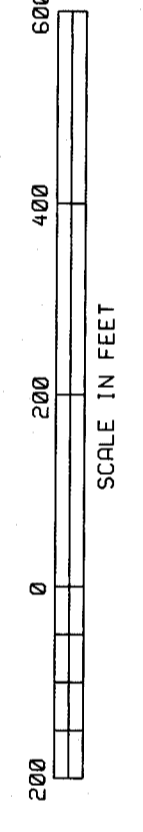
Preparation of this survey was (partially) funded by the Coastal Resources Division, Maryland Department of Natural Resources, through a grant provided by the Coastal Zone Management Act of 1972, as amended, administered by the Office of Ocean and Coastal Resource Management, National Oceanic and Atmospheric Administration.

CHESAPEAKE BAY



ENTRANCE ROAD
ACCESS TO MARYLAND ROUTE 4

**FLAG PONDS NATURAL AREA
CALVERT COUNTY, MARYLAND**
CALVERT COUNTY DEPARTMENT OF PLANNING AND ZONING

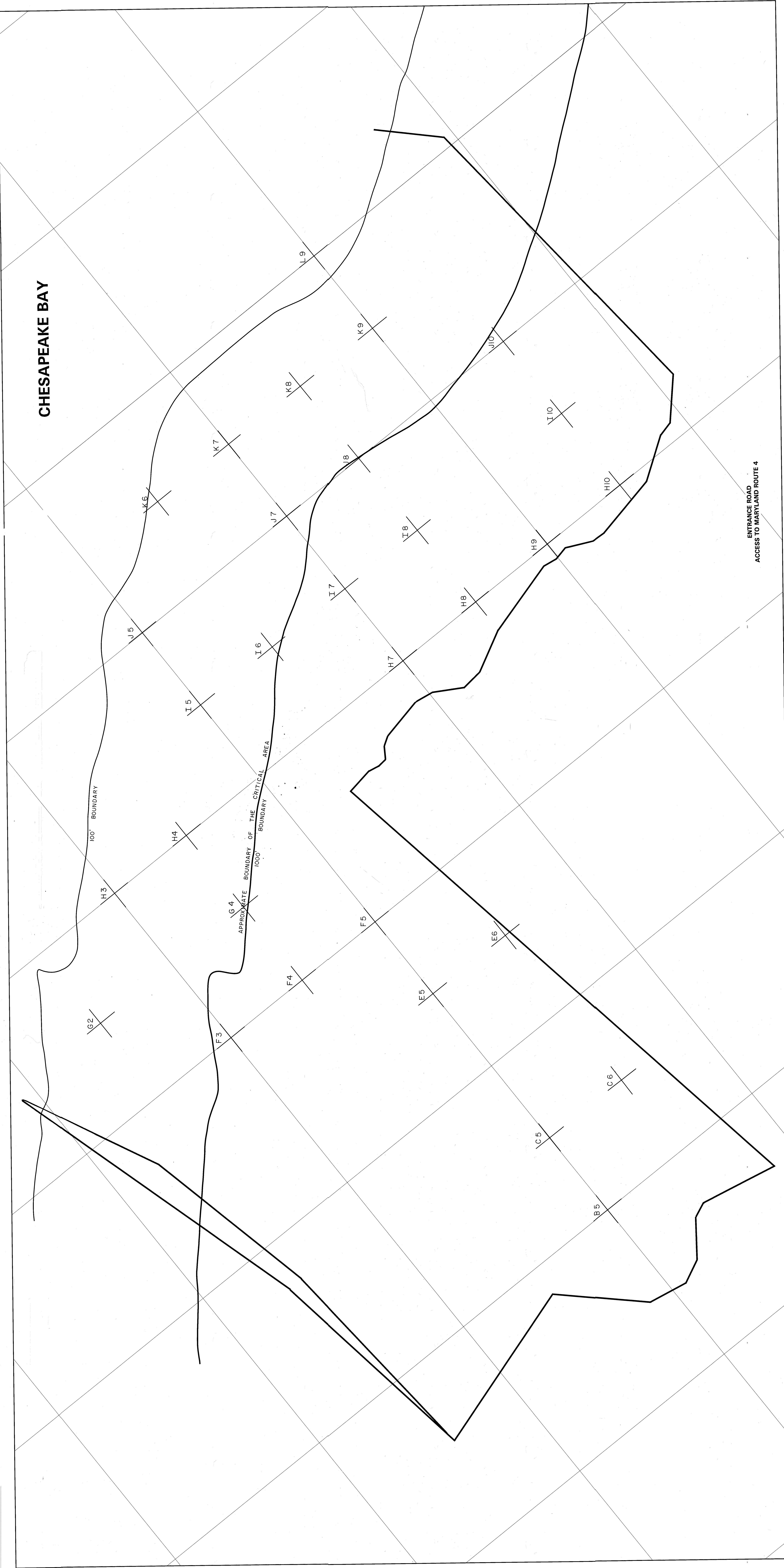


SOIL	VEGETATION/ HABITAT TYPE	WATER REGIME
UPLAND	1. Deciduous Forest 2. Open Woodland 3. Emergent Marsh 4. Scrub Swamp 5. Forested Swamp	A. Temporarily Flooded C. Open Water E. Seasonally Flooded and Saturated P. Tidally Influenced R. Tidally Influenced Freshwater System
ALLUVIAL	6. Coniferous - Deciduous Forested 7. Deciduous Forested Swamp 8. Swamp	S. Tidally Influenced Freshwater System U. Tidally Influenced Freshwater System
UNCLASSIFIED	9. Grass - Forb 10. Deciduous Forest 11. Coniferous Forest	

Map Prepared by John E. Hensch PhD., December 1990


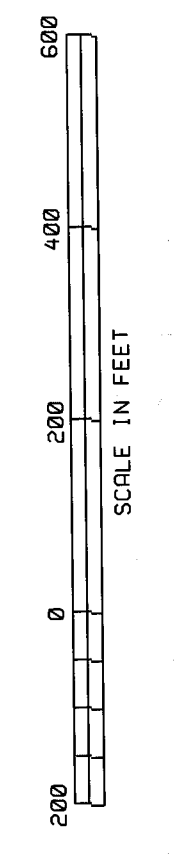
Preparation of this survey was (partially) funded by the Coastal Resources Division, Maryland Department of Natural Resources, through a grant provided by the Coastal Zone Management Act of 1972, as amended, administered by the Office of Coastal Resource Management, National Oceanic and Atmospheric Administration.

CHESAPEAKE BAY



FLAG PONDS NATURAL AREA
CALVERT COUNTY, MARYLAND
CALVERT COUNTY DEPARTMENT OF PLANNING AND ZONING

PERMANENT PLOTS
MAP PREPARED BY JAYNE S. HENCH DECEMBER, 1980



Preparation of this survey was (partially) funded by the Coastal Resources Division, Maryland Department of Natural Resources, through a grant provided by the Coastal Zone Management Act of 1972, as amended, administered by the U.S. Office of Ocean and Coastal Resource Management, National Oceanic and Atmospheric Administration.